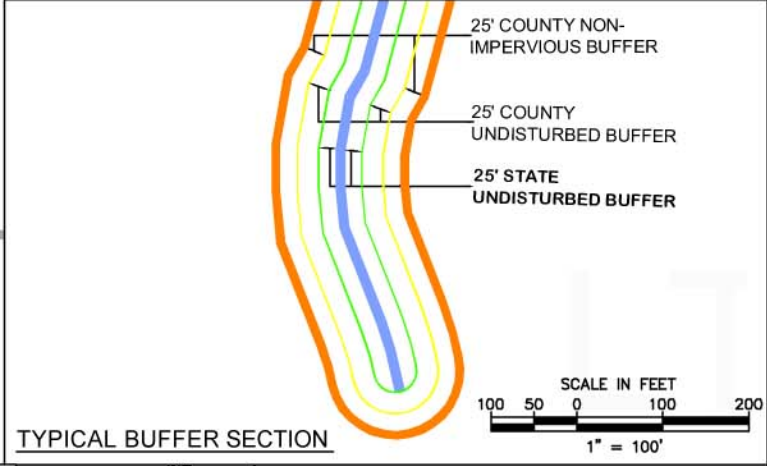
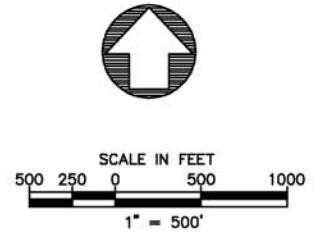
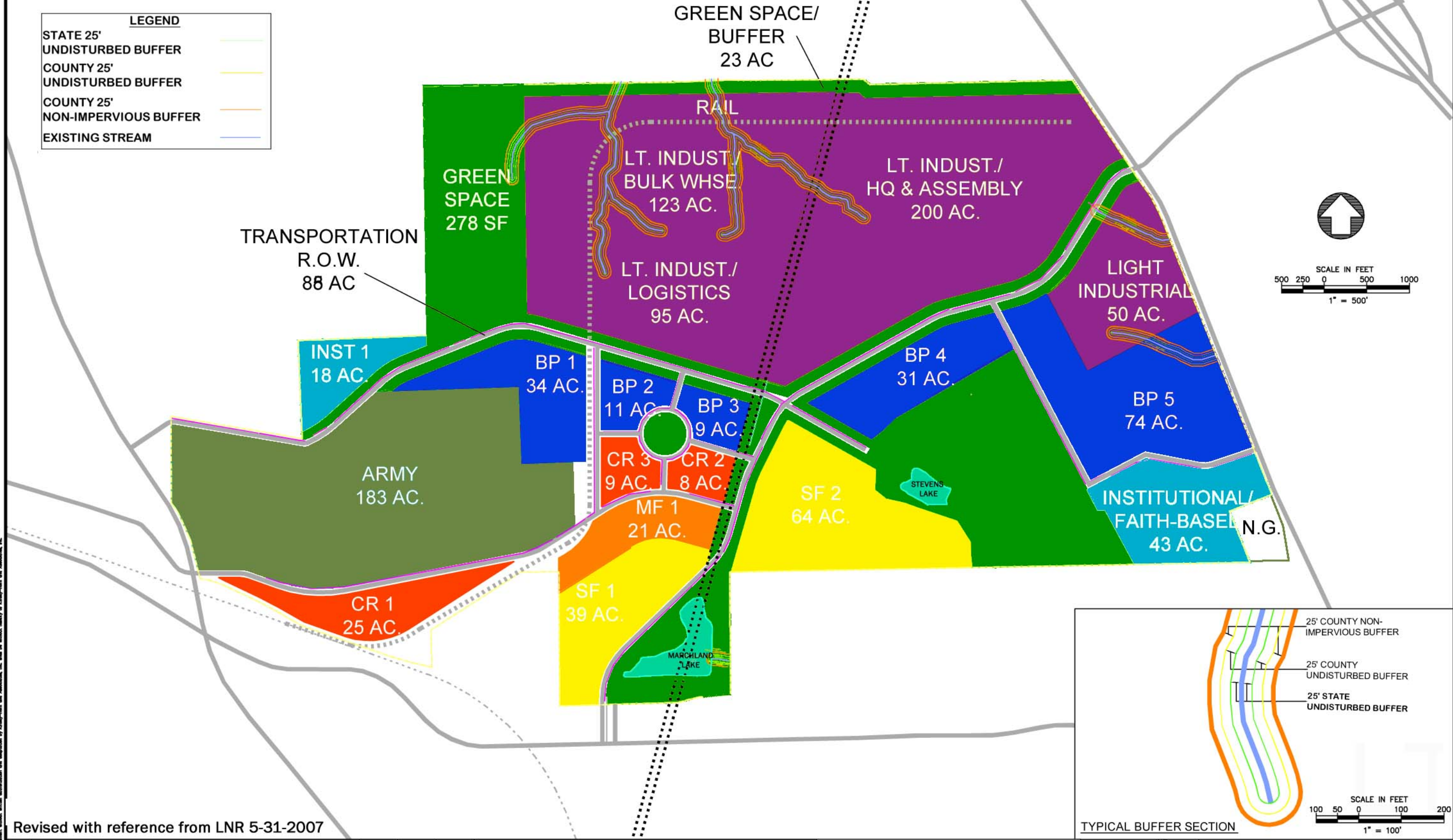


Fort Gillem

Forest Park/Fort Gillem Local Redevelopment Authority

LEGEND	
STATE 25' UNDISTURBED BUFFER	
COUNTY 25' UNDISTURBED BUFFER	
COUNTY 25' NON-IMPERVIOUS BUFFER	
EXISTING STREAM	



Revised with reference from LNR 5-31-2007

Jun 15, 2007 2:47pm - USER: rancyhodges
 S:\12245002_FL Gillem - Ph 2\ENG\Hydro\ALTERNATIVE B-2007-06-18 (on USGS).dgn
 This document, together with the concepts and designs presented herein, is intended only for the specific purpose and client for which it was prepared. Reuse of and improper reliance on this document without written authorization and adoption by Kimley-Horn and Associates, Inc. shall be without liability to Kimley-Horn and Associates, Inc. Copyright Kimley-Horn and Associates, Inc., 2006

REV. NO.	REVISIONS	DATE	DRAWN BY	CHECKED BY

PREPARED IN THE OFFICE OF:

Kimley-Horn and Associates, Inc.
 817 WEST PEACHTREE STREET SUITE 601 - ATLANTA, GEORGIA 30308
 PHONE: (404) 419-6700 FAX: (404) 419-6701

Cousins/LNR

DATE: 05/05/07 HORIZONTAL SCALE: 1" = 500' VERTICAL SCALE: N/A DRAWN BY: KGB DESIGNED BY: KGB CHECKED BY: AP	PROJECT: ALTERNATIVE B STREAM BUFFERS
ATTACHED REFERENCE FILES:	JOB NUMBER: 019245002
SEAL:	SHEET NUMBER: